

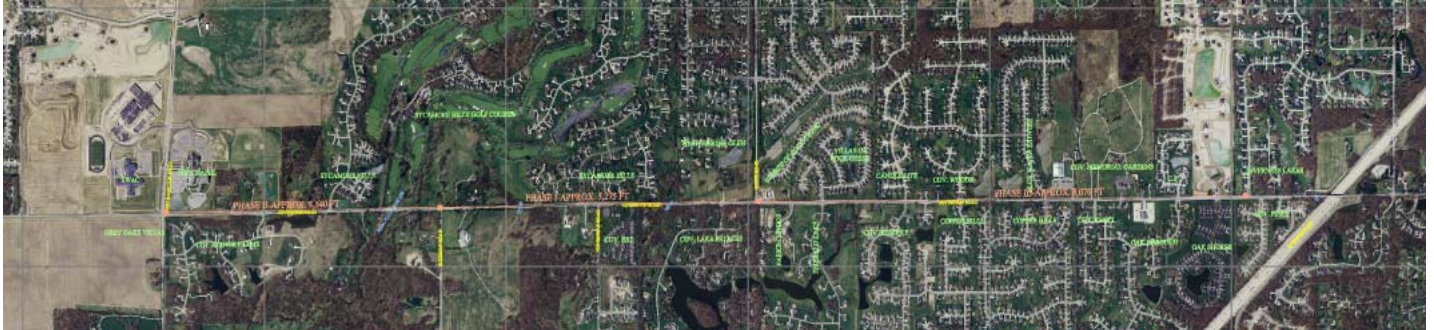
## Project Description

### Project Overview

This project is located along Covington Road in west central Fort Wayne, IN. The project consists of a new 10' wide asphalt multi-use trail running approximately 3.5 miles from Covington Road's intersection with Interstate 69 west to West Hamilton Road. This project is partially funded by a TE Grant and is reviewed and administered by the Indiana Department of Transportation.

### Transportation Improvements and Approximate Design Cost

The approximate construction cost of the completed project is estimated to be \$2,000,000, while the surveying, engineering, environmental, and landscaping design cost is estimated at \$225,000.



Aerial Photograph of the Project Corridor

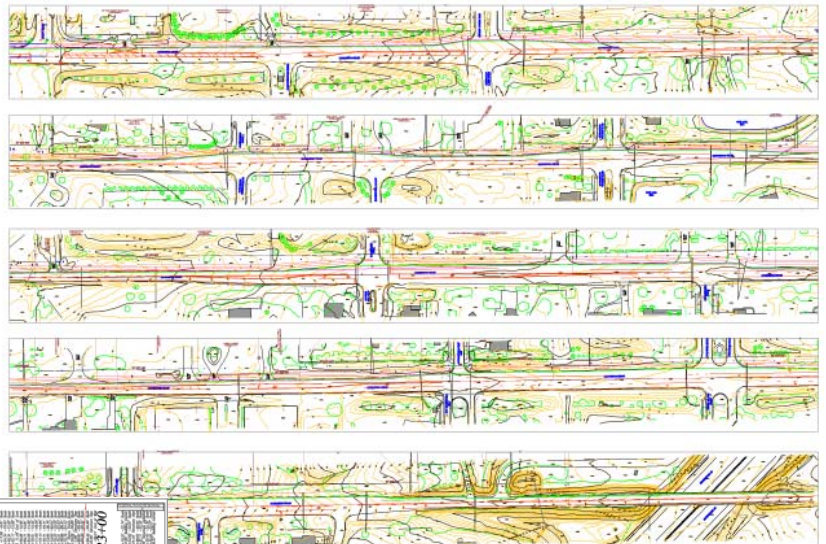
### Project Design Responsibilities

DABEC is the prime engineering consultant for this project.

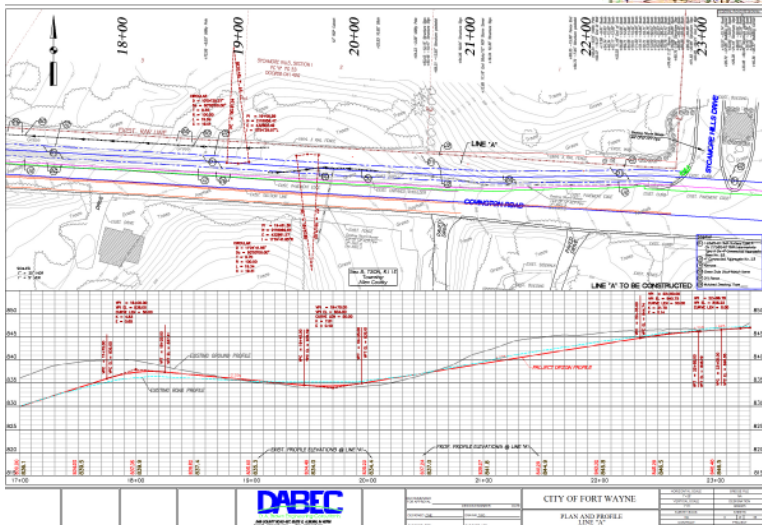
Environmental documentation and permitting is sub-contracted to JF New, while Trail Landscaping and Amenity design is being subcontracted to Lehman and Lehman, Inc. DABEC is responsible directly for surveying, trail design, R/W determinations, floodway permitting, storm sewer design, and construction cost estimates.

### Site Constraints

This section of Covington Road is very congested and carries with it difficult topographical constraints. In addition to tight Right-of-Way issues, the Covington Road corridor is quite steep in many places and is crossing two streams, with delineated wetlands lying along the planned path for the trail.



Topography with Preliminary Alignment



Typical Plan and Profile Sheet

## Client Reference

**Dawn Ritchie**

**Greenways Manager**

City County Bldg  
1 E Main St, Rm 280  
Fort Wayne, IN 46802-1804  
260-427-6002 (phone)  
260-427-2540 (fax)  
dawn.ritchie@ci.ft-wayne.in.us